

JOHNSON FARM at WEST MOUNTAIN PRESERVE

Reference Map



West Mountain Rd #2

Woodbury Rd/Route 47

P

1

2

3

4

5

900

920

1000

980

940

10







9

6

8

7

Legend

- Hiking Only
- Contour Lines - 20 ft. Interval
- P Parking Area
-  Benches
-  Picnic Area
-  Field/Farmland
-  Forest
-  Johnson Farm Loop - 0.75 mi
-  Old Pasture Trail - 0.5 mi

